

The Lake Lothing (Lowestoft) Third Crossing Order 201[*]



Lake Lothing
**THIRD
CROSSING**

Document SCC/LLTC/EX/125: Land Plans (Sheet 4 of 5)

Planning Act 2008

The Infrastructure Planning (Applications: Prescribed Forms and Procedure) Regulations 2009

The Infrastructure Planning (Examination Procedure) Rule 2010

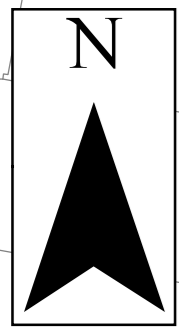
PINS Reference Number: TR010023

Author: Suffolk County Council

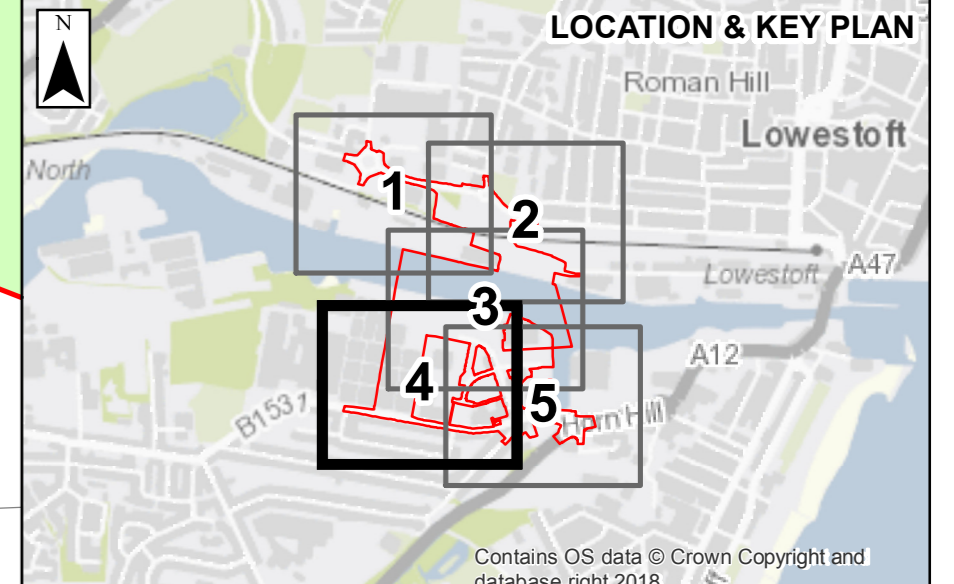
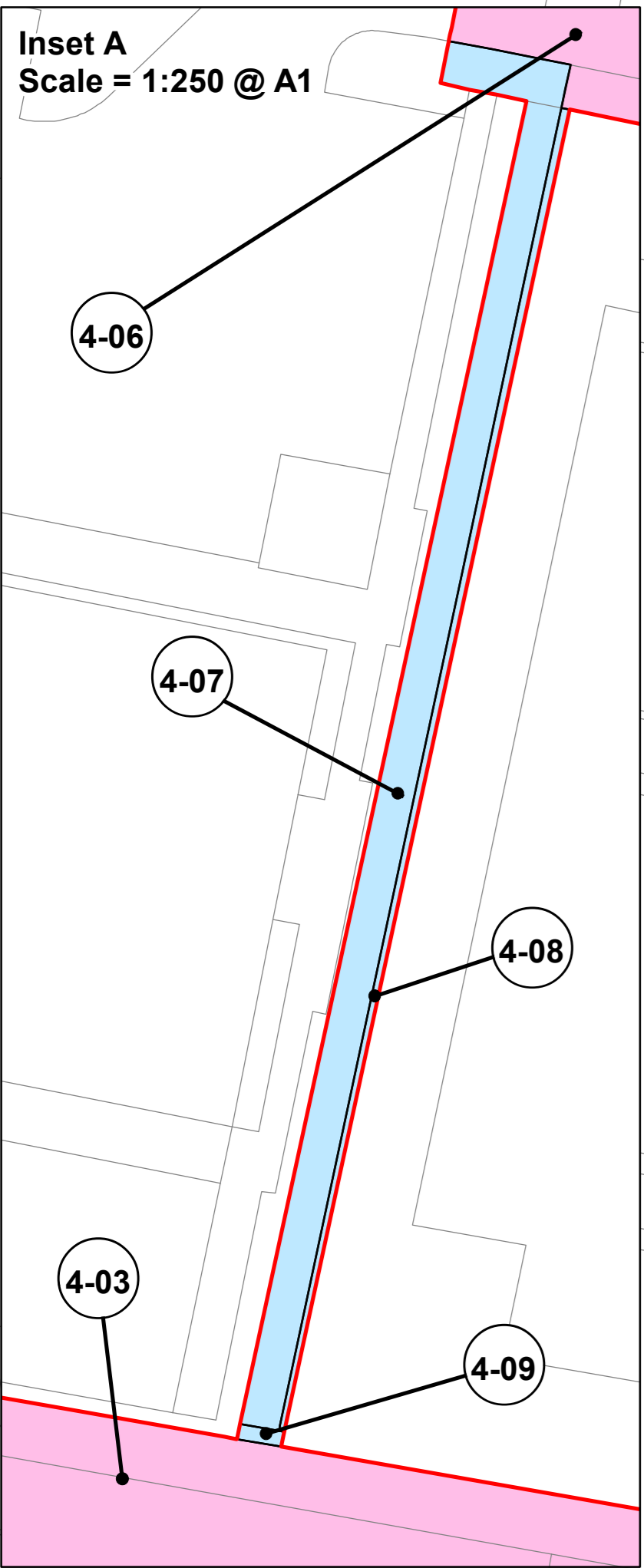
Document Reference: SCC/LLTC/EX/125

Date: May 2019

This page is intentionally left blank



Inset A
Scale = 1:250 @ A1



KEY

- Order Limits
- Land Use and Plot Boundary
- Permanent acquisition of land
- Permanent acquisition of airspace and rights over land
- Permanent acquisition of rights over land
- Temporary possession of land

- NOTES:**
- These Land Plans should be read in conjunction with the other plans and documents in the Development Consent Order application, in particular the Book of Reference.
 - All easements, servitudes and private rights are proposed to be extinguished on land that is to be acquired, unless stated otherwise.
 - The numbers relate to plot numbers. Please refer to the Book of Reference for more information about these plots, including the approximate area of each plot (in square metres).
 - Plot numbers include a reference to the relevant sheet of the Land Plans. In this numbering convention, a plot number comprises the sheet number followed by the actual plot number e.g. Plot 2-05 - where "2" is the sheet number (sheet 2) and "05" is the plot number (plot 5 on sheet 2).
 - The colour of a plot provides an initial indication of the purpose for which the land in a plot is required - please refer to the key.

Mapping reproduced by permission of Ordnance Survey on behalf of HMSO.
© Crown copyright and database rights 2017. All rights reserved.
Ordnance Survey licence number 100023395
Contains OS data © Crown copyright and database rights 2017.

P01	PM	CVM	SC	15/04/2019
FOR DCO EXAMINATION - DEADLINE 9				
P00	DE	BOH	SC	14/06/2018
FOR DCO SUBMISSION				
REVISION	DRAWN	CHECKED	APPROVED	DATE
DESCRIPTION				



PROJECT TITLE
Lake Lothing THIRD CROSSING

DRAWING TITLE
**LAND PLANS
REGULATION 5(2)(i)
SHEET 4 OF 5**

DRAWING STATUS
FOR DCO EXAMINATION

DRAWN	CHECKED	APPROVED	AUTHORISED	SUITABILITY
PM	CVM	SC	JB	S4
SCALE @ A1 SIZE 1:750		DATE 15/04/2019		REVISION P01

DRAWING NUMBER

Project	Originator	Volume
1069948-WSP-LSI-LL-DR-GI-0005		
Location	Type	Role

